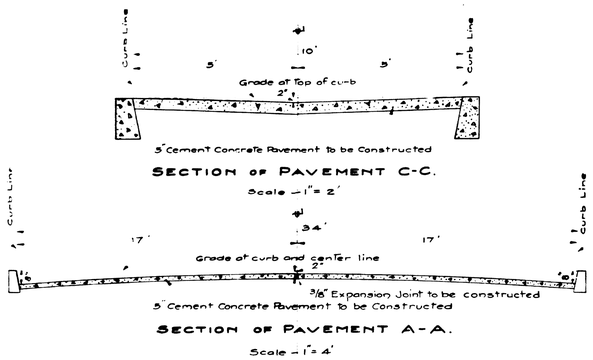

SECTION OF PAVEMENT C-C.

Scale - 1" = 2'

SECTION OF PAVEMENT A-A.

Scale - 1" = 4'

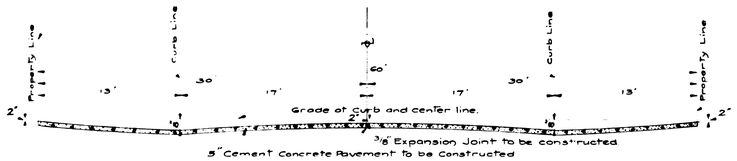

SECTION OF PAVEMENT B-B

Scale 1" = 6'

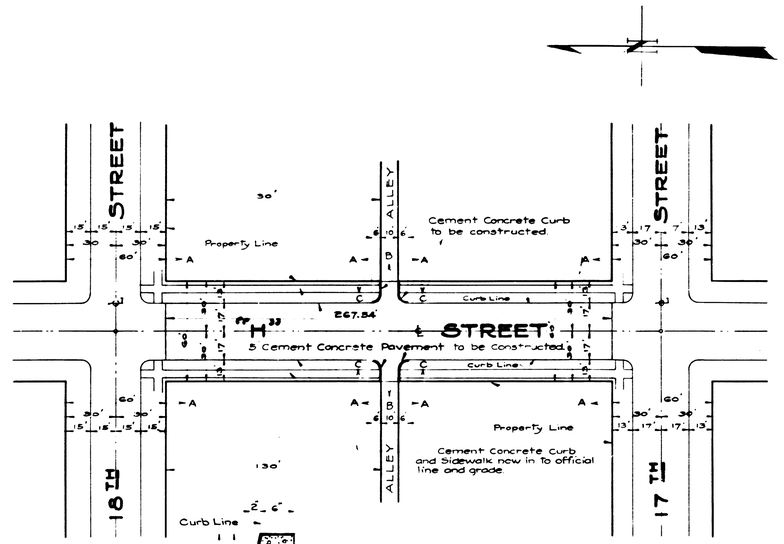

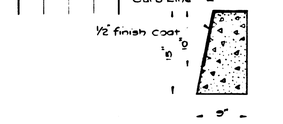

CURB SECTION

Scale 1" = 1'

PLAN

Scale - 1" = 40'

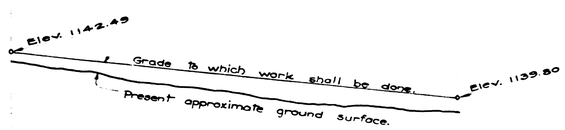

EAST CURB PROFILE



CENTER LINE PROFILE

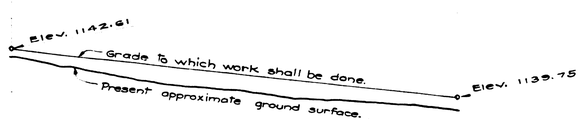

WEST CURB PROFILE

PLAN No. 1051

FOR THE IMPROVEMENT OF

"H" ~ STREET

BETWEEN 17TH STREET AND 18TH STREET

THE CITY OF BERNARDINO CALIF.

APRIL ~ 1930
SCALE ~ 1" = 40'

A. H. LOWE
CITY ENGINEER

FILED
MAY 5, 1930.
A. H. Lowe
City Engineer

LEGEND

"or in. means inch or inches.
'or ft. means foot or feet.
No. means number.
℄ means center line.
Elev. means elevation.
Cement Concrete Curb to be constructed shown on plan thus
on section thus
5" Cement Concrete Pavement to be constructed shown on plan thus
on section thus

TITLE

"H" Street was dedicated to City of San Bernardino by College Square, Tract No. 1737 as recorded in Book 25, page 58; Records of San Bernardino County, Calif.

GRADE

Grade of "H" street established May 13, 1924. Ord. No. 1061.

PLAN ADOPTED MAY — 19, — 1930.

NOTE —
All elevations shown in Red inch are in feet and are above a plane which 1045.28 ft below the City Bench Mark as established by Ord. No. 383 of City of San Bernardino, Calif.

PROFILE LEGEND

Black lines show the present approximate ground surface; thus
Red lines show the grade to which work shall be done;
Scales :— Vertical 1" = 4' ~ Horizontal 1" = 40'

NOTE —
3/4" Transverse Expansion Joints to be constructed through pavement at intervals of 50 feet.
3/8" Longitudinal Expansion Joint to be constructed along the center line of pavement and around all manhole frames.

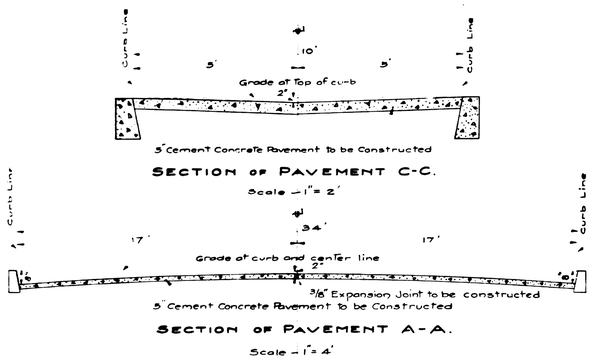

SECTION OF PAVEMENT C-C.

Scale - 1" = 2'

SECTION OF PAVEMENT A-A.

Scale - 1" = 4'

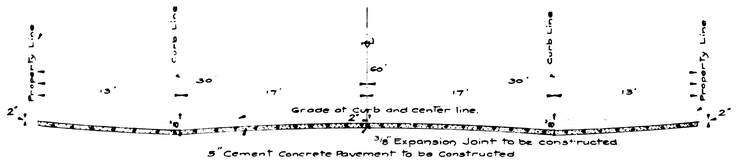

SECTION OF PAVEMENT B-B

Scale 1" = 6'

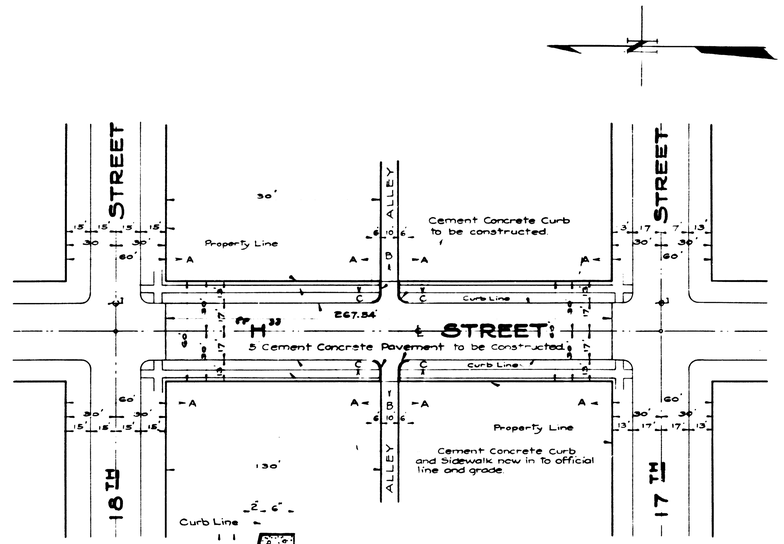

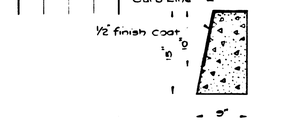

CURB SECTION

Scale 1" = 1'

PLAN

Scale - 1" = 40'

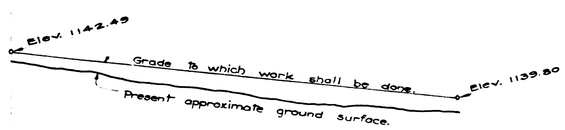

EAST CURB PROFILE



CENTER LINE PROFILE

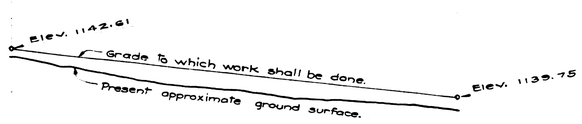

WEST CURB PROFILE

PLAN No. 1051

FOR THE IMPROVEMENT OF

"H" ~ STREET

BETWEEN 17TH STREET AND 18TH STREET

THE CITY OF BERNARDINO CALIF.

APRIL ~ 1930
SCALE ~ 1" = 40'

A. H. LOWE
CITY ENGINEER

FILED
MAY 5, 1930.
A. H. Lowe
City Engineer

LEGEND

"or in. means inch or inches.
'or ft. means foot or feet.
No. means number.
℄ means center line.
Elev. means elevation.
Cement Concrete Curb to be constructed shown on plan thus
on section thus
5" Cement Concrete Pavement to be constructed shown on plan thus
on section thus

TITLE

"H" Street was dedicated to City of San Bernardino by College Square, Tract No. 1737 as recorded in Book 25, page 58; Records of San Bernardino County, Calif.

GRADE

Grade of "H" street established May 13, 1924. Ord. No. 1061.

PLAN ADOPTED MAY — 19, — 1930.

NOTE —
All elevations shown in Red inch are in feet and are above a plane which 1045.28 ft below the City Bench Mark as established by Ord. No. 383 of City of San Bernardino, Calif.

PROFILE LEGEND

Black lines show the present approximate ground surface; thus
Red lines show the grade to which work shall be done;
Scales :— Vertical 1" = 4' ~ Horizontal 1" = 40'

NOTE —
3/4" Transverse Expansion Joints to be constructed through pavement at intervals of 50 feet.
3/8" Longitudinal Expansion Joint to be constructed along the center line of pavement and around all manhole frames.